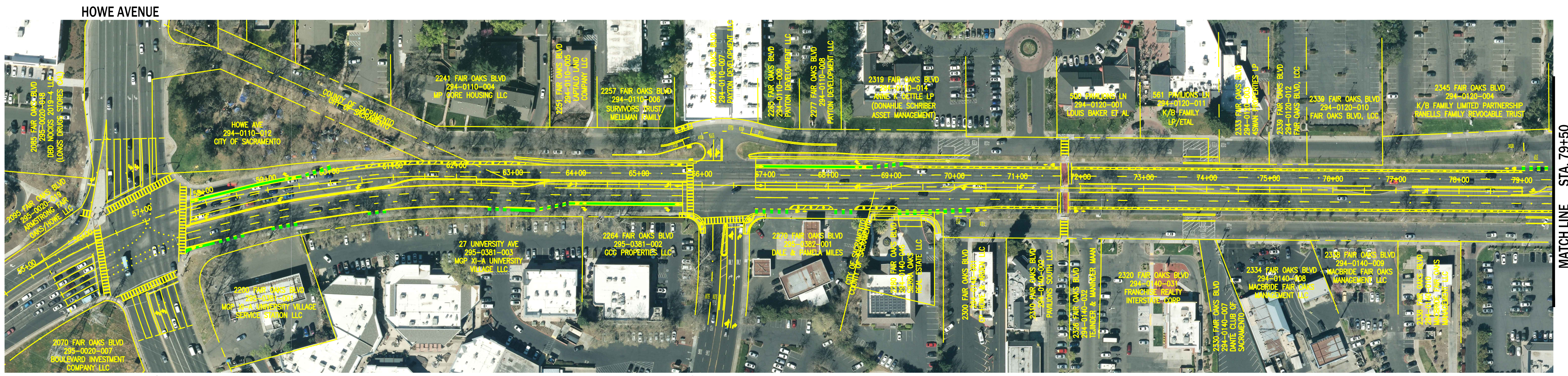
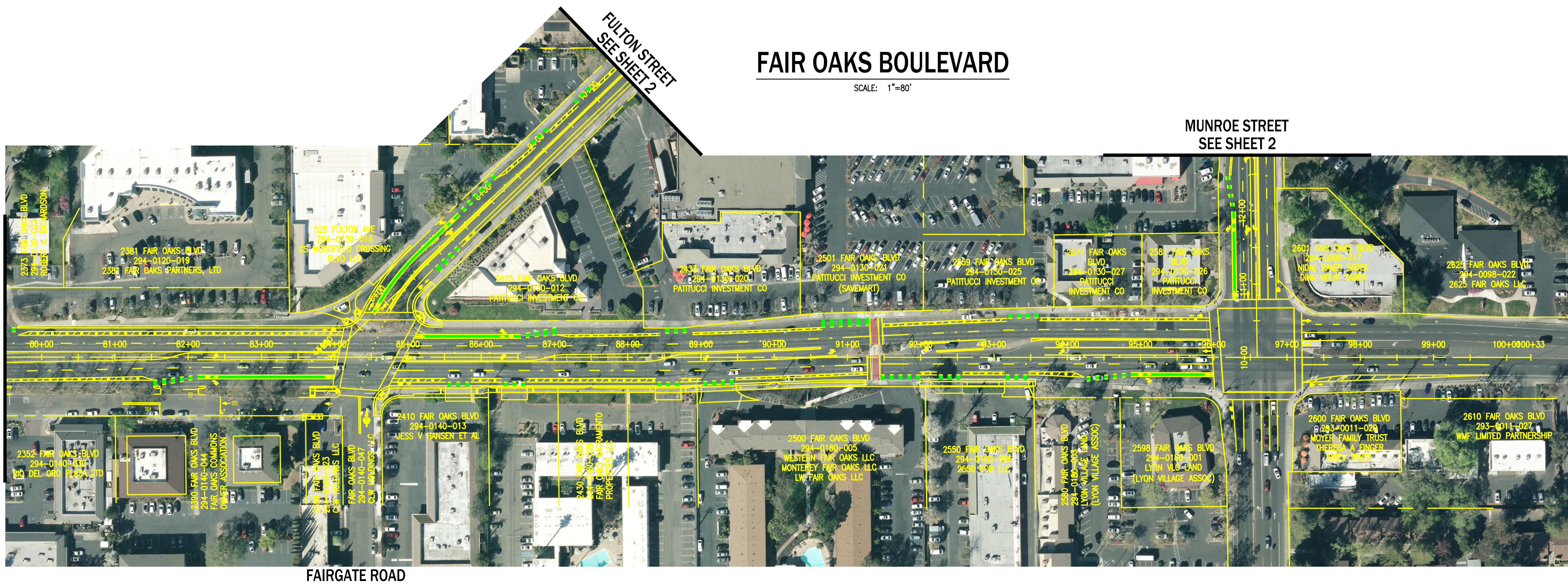


P:\SHARED FOLDERS\PROJECTS\FAIR OAKS BLVD BICYCLE AND PEDESTRIAN MOBILITY PROJECT - PHASE 2\AUTOCAD\EXHIBITS\IMPROVEMENTS EXHIBIT - CPAC REVISED.DWG Last Saved: 9/17/2024 3:35 PM NguyenTam




MATCH LINE STA. 79+50
SEE BELOW LEFT



MATCH LINE STA. 79+50
SEE ABOVE RIGHT

FAIR OAKS BOULEVARD

SCALE: 1"=80'



COMMUNITY SERVICES AGENCY
SACRAMENTO COUNTY
DEPARTMENT OF TRANSPORTATION

IMPROVEMENTS EXHIBIT

FAIR OAKS BLVD BICYCLE & PEDESTRIAN MOBILITY PROJECT – PHASE 2
FAIR OAKS BLVD: HOWE AVE TO MUNROE ST / FULTON AVE: FAIR OAKS BLVD TO SIERRA BLVD/ MUNROE ST: FAIR OAKS BLVD TO SIERRA BLVD

DATE: SEPTEMBER 3, 2024

HORIZONTAL SCALE: 1"=80'

VERTICAL SCALE: NONE

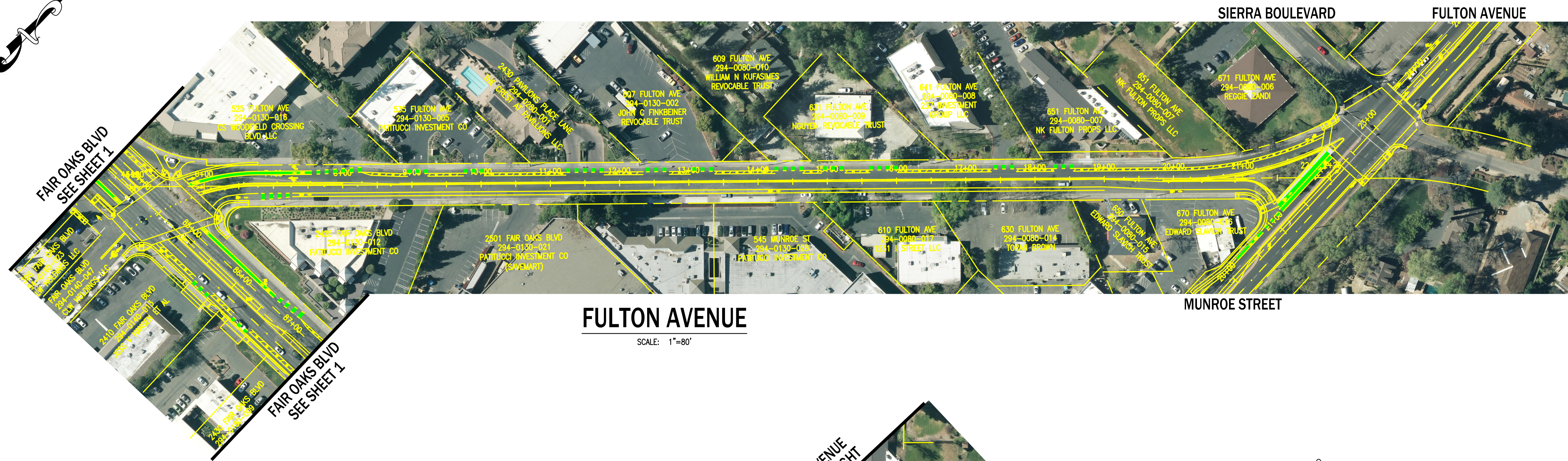

DRAWN BY: THN

DESIGN BY: YTR

CHECK BY: KV

DWG **1** OF **2**

P:\SHARED FOLDERS\PROJECTS\FAIR OAKS BLVD BICYCLE AND PEDESTRIAN MOBILITY PROJECT - PHASE 2\AUTOCAD\EXHIBITS\IMPROVEMENTS EXHIBIT - CPAC REVISED.DWG Last Saved: 9/17/2024 3:35 PM NguyenTam



SCALE: 1"=80'



SCALE: 1"=80'



COMMUNITY SERVICES AGENCY
SACRAMENTO COUNTY



IMPROVEMENTS EXHIBIT

FAIR OAKS BLVD BICYCLE & PEDESTRIAN MOBILITY PROJECT – PHASE 2
FAIR OAKS BLVD: HOWE AVE TO MUNROE ST / FULTON AVE: FAIR OAKS BLVD TO SIERRA BLVD/ MUNROE ST: FAIR OAKS LBVD TO SIERRA BLVD

DATE: SEPTEMBER 3, 2024

HORIZONTAL SCALE: 1"=80'

VERTICAL SCALE: NONE

DRAWN BY: THN

DESIGN BY: YTR

CHECK BY: KV

DWG **2** OF **2**